

Basic information on Ghana



29.8
million

Ivory Coast
25
million



130.8
inhabitants/km²

Ivory Coast
78.8
inhabitants/km²

Inflation rate

Ghana: 9.4% - Ivory Coast: 0.4%

Source: WB 2018

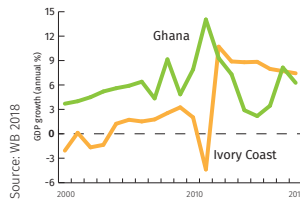
Source: WB 2018

GDP per capita

2,202.3
US dollars

Ivory Coast
1,715.5
US dollars

GDP growth



GDP: 65.5
billion USD

GDP: 43
billion USD



HDI
140/193

Ivory Coast
HDI
170/193

Human Development Index

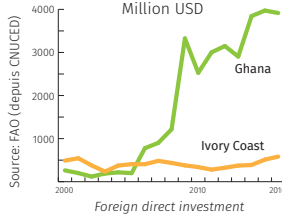


238,540
Sq. km

Ivory Coast
322,460
Sq. km

FDI

Million USD



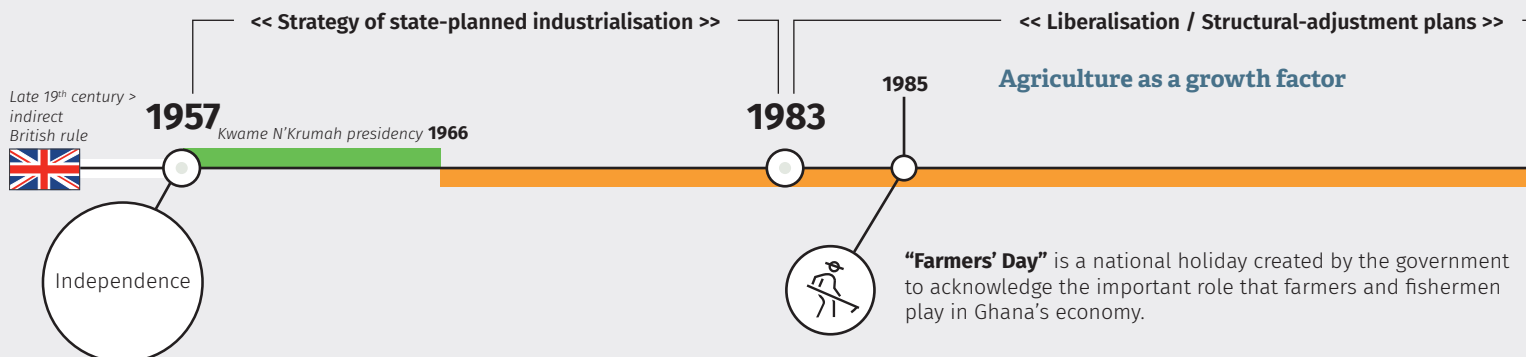
71%
(Total, adults)

Ivory Coast
44%
(Total, adults)

Ghana and Ivory Coast: false twins?



From independence to today: political stability and agricultural transformation



Information on agriculture in Ghana

Geographic location

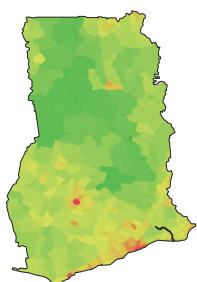


Main agroecology zones

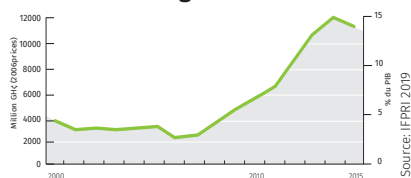
- Coastal savanna
- Guinean savanna
- Tropical forest
- Deciduous forest
- Sudanian savanna
- Transition zone

- capital city
- major cities


Population density



Proportion of budget allocated to agriculture



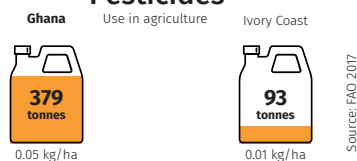
Percentage of population in rural areas



Percentage of ODA Official development assistance



Pesticides




Prevalence of under-nutrition



IMPORTANT ROLE OF EXPORT CROPS

Perennials

COCOA



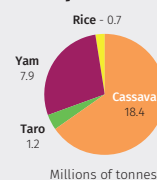
World's 2nd largest producer
Main export crop
10.2% of agricultural GDP
Livelihood for 800,000 families



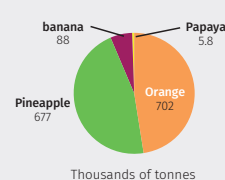
PALM OIL
102,175 tonnes of exported crude oil

Rubber, Cashew, Coconut, Coffee

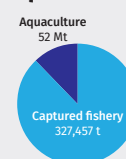
Staples



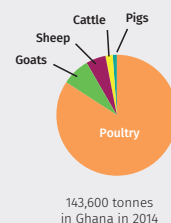
Fruit



Fishing Aquaculture



Livestock



<< Economic growth >>

1990

1992 Stability with Jerry John Rawlings > 2000 > Peaceful transfers of power, democratic model

2009

Agriculture integrated into the macroeconomy

2017 Nana Akufo-Addo presidency >

Presidential election > 2020

Land-use project